




# 2009 Provo City General Plan

# Municipal Boundary Adjustment Map

### Area 4: Adjustment to Provo

The property is very steep and probably will not develop, but it should be in Provo to establish U.S. Route 189 as the common boundary between Provo and Orem in Provo Canyon.

-  **Boundary Adjustment Area**
-  **Current Provo Boundary**
-  **Provo River**

### Area 3: Adjustment to Provo

Provo City owns a deep well on this property, which is located in the City of Orem and should be adjusted to Provo's boundary.

### Area 2: Adjustment to Orem

The City of Orem owns a lift station on this property, which is located in Provo City, and should be adjusted to Orem's boundary.



## Map 6.2

